

# KANSAS RIVER

The Kansas River Wildlife Area consists of four different tracts in Shawnee, Riley and Geary Counties all adjacent to the Kansas River. The Riley and Geary County tracts are currently under development and not open to public

access at this time. Once complete the Riley County tract will provide an additional motor boat access site to the river near Ogden as well as walk-in access to 300 acres of river bottom ground. The two Shawnee County tracts include over 200 acres

of farmland and riparian corridors. Special use restrictions are in place for all properties. Please check the area kiosk or with the Topeka Regional office for these restrictions or questions.

## HUNTING

The two Shawnee County tracts (Urish Road & Mac Vicar Road) are managed independently and each have unique access and hunting restrictions.

The Mac Vicar Road tract is located within the City limits of Topeka and is only open to archery hunting through the Department's special hunts program. You can check online at [kdwp.state.ks.us](http://kdwp.state.ks.us) to view these opportunities.

The Urish Road tract is located on the north end of Urish Road, is adjacent to the City limits of Topeka and provides a variety of outdoor opportunities. An emphasis is placed upon youth and mentor experiences.

Methods of hunting are limited to shotgun and archery only. No firearms deer hunting is allowed. All hunting is managed through the special hunts program or by daily permits available at the kiosk. During the special hunts access will be limited to those drawn in the hunt. Please check the kiosk or with the office prior to hunting.

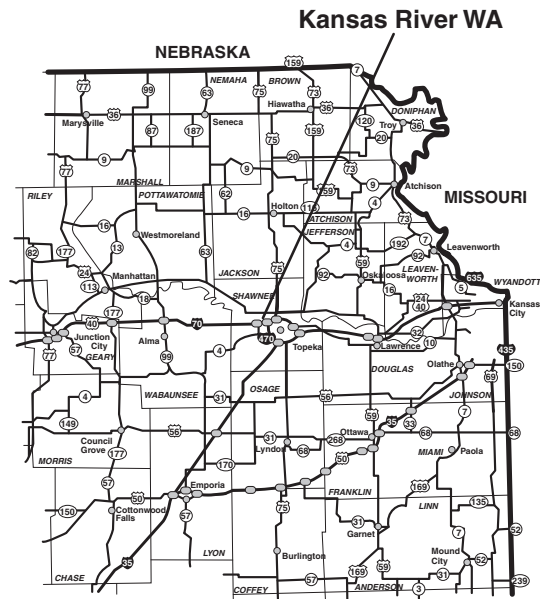

One third of the tract will be utilized for a dove management field for youth/novice hunters by the planting of wheat and sunflowers. Other hunting opportunities include deer, turkey and waterfowl.

## THINGS TO REMEMBER

A safety zone has been established on this tract that prohibits the discharge of any firearm. This will be strictly enforced and all violations will be cited. Hunting pressure can be very high during the dove season. Hunters should utilize safe hunting techniques and be aware of their surroundings at all times.

# Kansas River

## Wildlife Area



General Area Map

Equal opportunity to participate in and benefit from programs described herein is available to all individuals without regard to race, color, national origin, sex, age, disability, sexual orientation, gender identity, political affiliation, and military or veteran status. Complaints of discrimination should be sent to Office of the Secretary, Kansas Department of Wildlife and Parks, 1020 S Kansas Ave., Topeka, KS 66612-1327. 07/09



*A little of your time ...  
the time of their life*



Kansas River Wildlife Area  
300 SW Wanamaker Rd.  
Topeka, KS 66606  
(785) 273-6740 (Regional Office)


Department Website:  
[kdwp.state.ks.us](http://kdwp.state.ks.us)

Kansas River

Dead End

Murray Hill Rd.

# KANSAS RIVER WILDLIFE AREA



## LEGEND

Wildlife Area/Public Lands	
Safety Zone (NO Shooting)	
Timber	
Paved Roads	
Gravel Roads	
Railroad	
Region 2 Office	
Parking Area	
Information Center	



Urish Rd.

1/2 Mile  
to  
Topeka



70

10th St.

Wanamaker Rd.